










LEGEND

-  Planting
-  Road
-  Service Lane
-  Turf
-  Timber Decking
-  Trees
-  Multi-purpose Building

MASTERPLAN OBJECTIVES

- Improve reserve connections and accessibility.
- Provide flexible and inviting open space.
- Protect and enhance natural qualities of site.
- Align facilities with Open Space Strategy.

TIMING

SHORT

1. Stairs at street entrance
2. Bush regeneration throughout reserve
3. Upgraded stairs to foreshore

MEDIUM

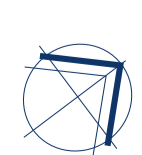
4. Carpark improvements
5. Shared path/Service road improvements
6. Viewing deck/Turning head
7. Potential walkway improvements including access for watercraft

LONG

8. Foreshore seating and amenities
9. Multi-purpose building upgrade and relocated toilet amenities



Dwg. No.: 18255 - MP - Rev A
 Drawn: Council
 Issue: Adopted by Sutherland Shire Council
 Date: 31 Oct 2022



1:400 @ A1

