



Minutes

Sutherland Traffic and Traffic Safety Committee Meeting

Friday, 6 July 2018

8.30am

Committee Rooms 202 and 203,
Level 2, Administration Building,
4-20 Eton Street, Sutherland

SUTHERLANDSHIRE

PRESENT: Councillor Croucher (Chairperson) together with Mr Tony Blain (representing Mr Lee Evans MP), Mr Mark Speakman MP, Senior Constable Rachel King (representing the NSW Police, Sutherland Shire Police Area Command), Mr Michael Cutup (representing St George Cabs), Mr Daryl Newnham (representing Roads & Maritime Services), Mr Christian McLaughlin (representing Elena Potions MP)

STAFF IN ATTENDANCE: Manager Traffic & Public Domain Services Executive Engineer (Mario Sherrie), Team Leader Public Domain Assets (David Kelly), and Governance Officer (Jill Bleszynski).

APOLOGY

An apology tendered on behalf of Sergeant Scott Robinson (representing the NSW Police, Sutherland Shire Police Area Command) was accepted.

DISCLOSURES OF INTEREST

There were no disclosures of interest declared.

CONFIRMATION OF MINUTES OF THE PREVIOUS MEETING

COMMITTEE RECOMMENDATION: (Councillor Croucher / Tony Blain)

That the Minutes of the Meeting of the Sutherland Traffic and Traffic Safety Committee held on Friday 01 June 2018 be confirmed as a correct record.

All Report Recommendations were voted unanimously by the Sutherland Traffic and Traffic Safety Committee.

STR096-18 **Oak Road, Kirrawee - Proposed concrete median opposite driveway to childcare centre at 114.**
File Number: 2018/296727

COMMITTEE RECOMMENDATION:

THAT:

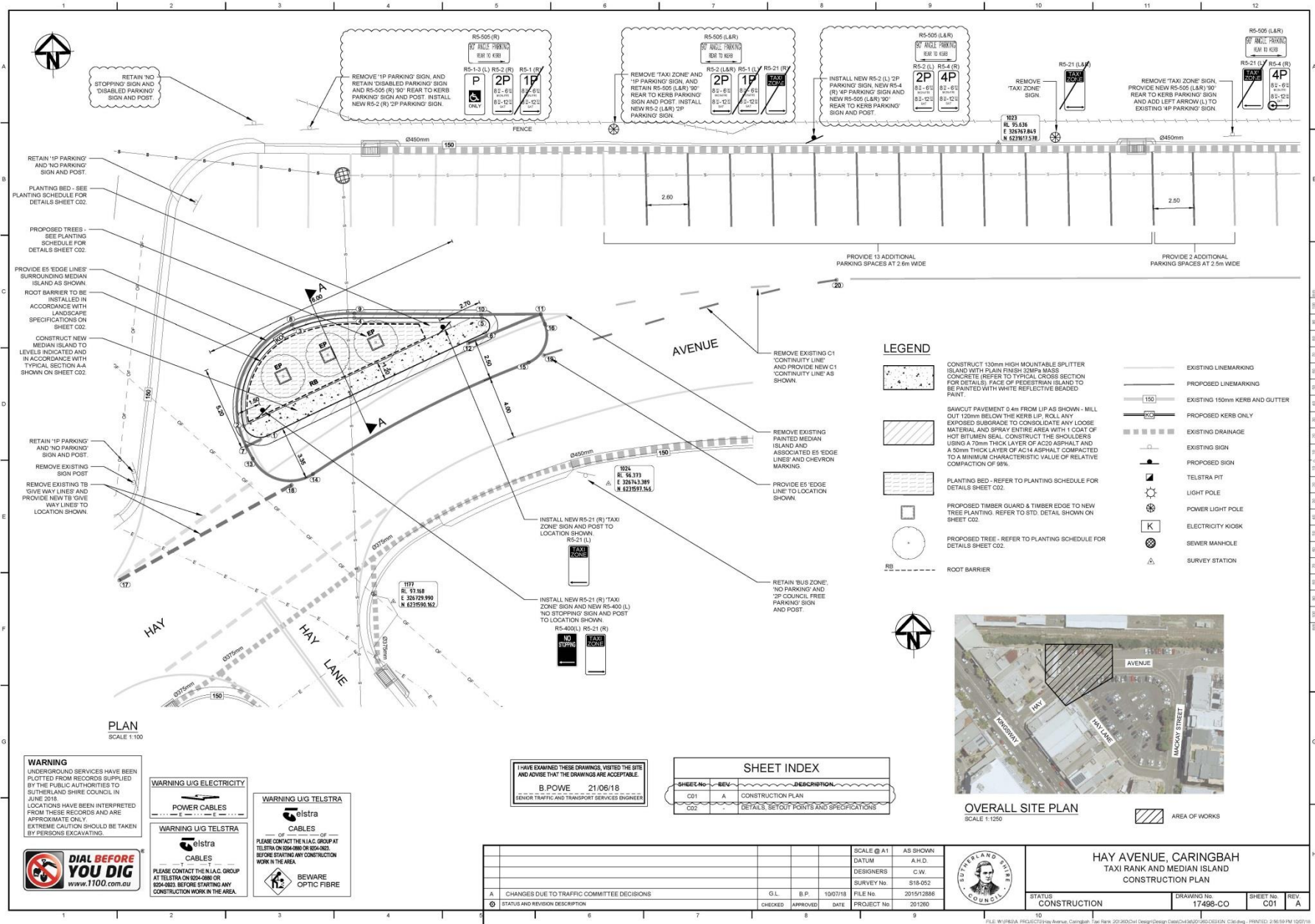
1. The construction of a 600mm wide concrete median and associated roadworks in Oak Road, located approximately 65 metres north of Princes Highway be approved, generally in accordance with Plan A. attached to the report.
2. The Public Safety and Lifeguards Unit be advised of this decision for enforcement purposes.

STR097-18 **Hay Avenue, Caringbah - Proposed Time Restricted Parking and Taxi Rank**
File Number: 2018/296727

COMMITTEE RECOMMENDATION:

THAT:

1. Time limited parking and taxi zone restrictions with associated line marking alterations be provided at Hay Avenue, and in the Hay Avenue carpark Caringbah, in accordance with Plan A and the amended Appendix A tabled at the Committee meeting and attached below, whereby 12 1/2 P spaces will be provided adjacent to the south-western boundary of the carpark and 1P parking shown adjacent to the rail corridor in the original Appendix A is changed to 2P.
2. A further report be provided examining whether:
 - Hay Lane to become two way
 - An additional taxi rank should be provided adjacent to the southern kerb of Kingsway immediately west of the traffic lights at Caringbah Station
 - Parallel parking should be provided on the north east side of Hay Lane
 - Ninety degree angle parking should be provided on the south side of Hay Avenue
 - The right turn from Port Hacking Road into Kingsway should be prohibited.
3. The Authorised Officers be advised of this decision for enforcement purposes.



WARNING
UNDERGROUND SERVICES HAVE BEEN PLOTTED FROM RECORDS SUPPLIED BY THE PUBLIC AUTHORITIES TO SUTHERLAND SHIRE COUNCIL IN JUNE 2018. LOCATIONS HAVE BEEN INTERPRETED FROM THESE RECORDS AND ARE APPROXIMATE ONLY. EXTREME CAUTION SHOULD BE TAKEN BY PERSONS EXCAVATING.



WARNING U/G ELECTRICITY
POWER CABLES

WARNING U/G TELSTRA
CABLES OF TELSTRA OR OTHER SERVICE PROVIDERS. PLEASE CONTACT THE N.I.A.C. GROUP AT TELSTRA ON 804 0880 OR 804 4882 BEFORE STARTING ANY CONSTRUCTION WORK IN THE AREA.

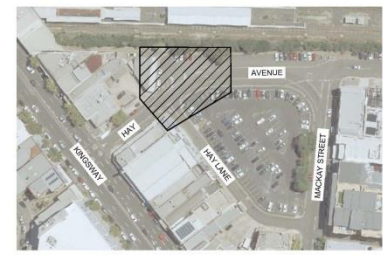
WARNING U/G TELSTRA
CABLES OF TELSTRA OR OTHER SERVICE PROVIDERS. PLEASE CONTACT THE N.I.A.C. GROUP AT TELSTRA ON 804 0880 OR 804 4882 BEFORE STARTING ANY CONSTRUCTION WORK IN THE AREA.

BEWARE OPTIC FIBRE

I HAVE EXAMINED THESE DRAWINGS, VISITED THE SITE AND ADVISE THAT THE DRAWINGS ARE ACCEPTABLE.
B. POWE 21/06/18
SENIOR TRAFFIC AND TRANSPORT SERVICES ENGINEER

SHEET INDEX

| SHEET No. | REV. | DESCRIPTION |
|-----------|------|---|
| C01 | A | CONSTRUCTION PLAN |
| C02 | | DETAILS, SETOUT POINTS AND SPECIFICATIONS |



OVERALL SITE PLAN
SCALE 1:1250
AREA OF WORKS

| A | CHANGES DUE TO TRAFFIC COMMITTEE DECISIONS | G.L. | B.P. | 10/07/18 | FILE No. | 2015/12884 | SCALE @ A1 | AS SHOWN |
|---|--|---------|----------|----------|-------------|------------|------------|----------|
| 0 | STATUS AND REVISION DESCRIPTION | CHECKED | APPROVED | DATE | PROJECT No. | 201260 | DATUM | A.H.D. |
| | | | | | | | DESIGNERS | C.W. |
| | | | | | | | SURVEY No. | S18-092 |

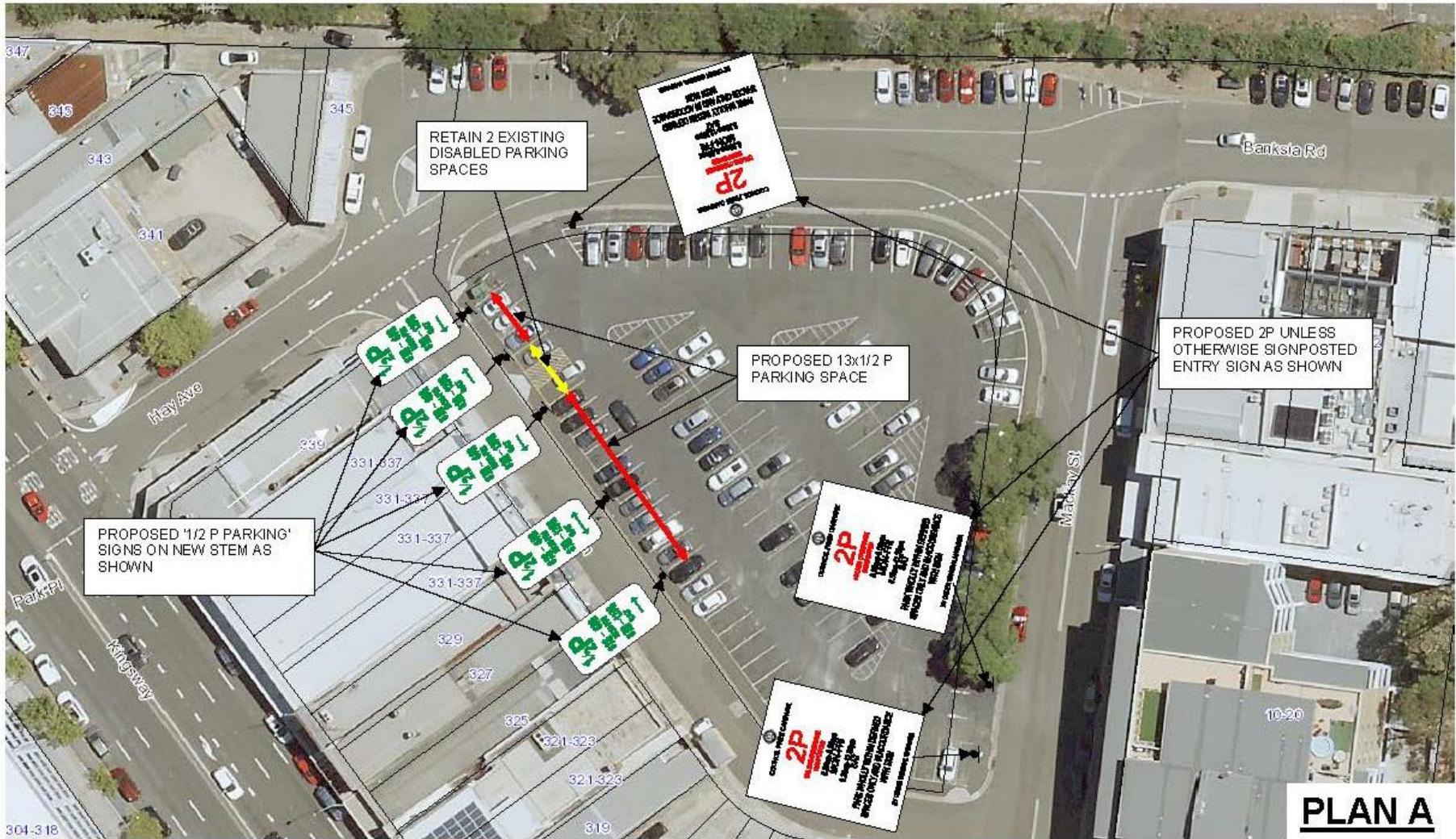


HAY AVENUE, CARLINGBAH TAXI RANK AND MEDIAN ISLAND CONSTRUCTION PLAN

STATUS: CONSTRUCTION
DRAWING No: 17498-CO
SHEET No: C01
REV: A

FILE: W:\P\804_PROJECT\2018\Hay Avenue, Carlingbah_Taxi Rank_C01\2018\Design\Draw\CAD\2018\05\05\03\03_C01.dwg PWT110 2:30:10 PM 10/07/18

HAY AVE, CARINGBAH
PROPOSED '1/P PARKING' RESTRICTIONS



Mr Mark Speakman MP left the meeting at this stage (9.51am).

STR098-18 **Minor Signposting and Linemarking - July 2018**
File Number: 2018/296727

COMMITTEE RECOMMENDATION:

THAT:

1. The recommendations listed in the Minor Signage Items table be approved as shown on the attached plans.
2. The Public Safety and Lifeguards Unit be advised of these decisions for enforcement purposes.

STR099-18 **GyMEA Bay Road - GyMEA Spring Fair**
File Number: CR18-

COMMITTEE RECOMMENDATION:

THAT:

1. Pursuant to Section 116 of the Roads Act 1993, the temporary road closures of parts of GyMEA Bay Road, Warburton Street and North Street GyMEA between 4:30am and 6:00pm on Sunday 28 October 2018, in order to conduct the GyMEA Spring Fair, be endorsed subject to compliance with the conditions listed in the report.

STR100-18 **Yuruga Avenue, Caringbah South - No Stopping restrictions**
File Number: 2018/296727

COMMITTEE RECOMMENDATION:

THAT:

1. 'No Stopping 8am-9.30am and 2.30pm-4pm School Days' signs be provided along the southern side of Yuruga Avenue, Caringbah South, between Port Hacking Road and Mandur Place, in accordance with Plan 'A' attached to this report.
2. The Public Safety and Lifeguards Unit be advised of this decision for enforcement purposes.

STR101-18 Trickett Road, Woollooware, south of Hill Street - Timed No Parking restrictions
File Number: 2018/296727

COMMITTEE RECOMMENDATION:

THAT:

1. 'No Parking 2.30pm-3.30pm School Days' signs be installed along the western side of Trickett Road, Woollooware, south of Hill Street, in accordance with Plan 'A' attached to the report
2. The Public Safety and Lifeguards Unit be advised of this decision for enforcement purposes.

STR102-18 Old Illawarra Road / Blaxland Drive, Illawong - Construction of Roundabout
File Number: 2018/296727

COMMITTEE RECOMMENDATION:

THAT:

1. The provision of a roundabout at the intersection of Old Illawarra Road and Blaxland Drive, Illawong in accordance with Appendix A be endorsed.
2. The above work be further scoped, designed and costed for inclusion in the 2018/19 Traffic and Transport Works Program.

STR103-18 Surf Lane, Cronulla - Parking restrictions south of Ocean Grove Avenue
File Number: 2018/296727

COMMITTEE RECOMMENDATION:

THAT:

1. The modifications to 'No Parking', 'Loading Zone' and 2P parking in Surf Lane, south of Ocean Grove Avenue, in accordance with Plan 'A' attached to the report be endorsed.
2. The installation of a convex safety mirror, on the eastern side of Surf Lane, opposite the car stacker garage of Nos.66-70 Cronulla Street, be endorsed.
3. Council's Public Safety and Lifeguards Unit be advised of this decision for enforcement purposes.

STR104-18 **Burns Lane, Caringbah - Parking restrictions**
File Number: 2018/296727

COMMITTEE RECOMMENDATION:

THAT:

1. 'No Parking 5am-11am Tuesday to Thursday, and Saturday to Sunday' signs be provided along the eastern side of the north-south section of Burns Lane Caringbah, in accordance with Plan 'A' attached to the report.
2. The existing signs along the eastern side of Burns Lane, Caringbah be modified to 'Loading Zone All Other Times' and '1P 11am-6pm Monday to Saturday', in accordance with Plan 'A' attached to the report.
3. Council's Public Safety and Lifeguards Unit be advised of this decision for enforcement purposes.

LATE MATTERS RAISED AT MEETING;

- Daryl Ninham (RMS) advised that funding in the amount of \$300k for construction of a shared cycleway on Rawson Avenue has been approved by RMS.
- Councillor Croucher has received complaints from residents of Captain Cook Drive, Woollooware Bay regarding vehicles exceeding the speed limit and running red lights on Captain Cook Drive. Residents have requested that the speed limit in this area be reduced from 70km per hour to 60km per hour. Senior Constable King advised the NSW Police are already aware of this situation due to a recent accident and patrols are already being undertaken. Daryl Ninham (RMS) advised that there is a low accident rate in this area and no accident pattern therefore the 70km per hour speed limit is appropriate at this time.
- Senior Constable King has received a complaint regarding the right hand turn from Elm Place into Burraneer Bay Road, Burraneer Bay. At peak times the line of sight is reduced due to queuing vehicles. Requests that the area is reviewed with a view to installing yellow linemarkings outside Nos. 149-151 Burraneer Bay Road.
- Senior Constable King advised that due to 3 recent fatalities, a reduction in the speed limit to 70km per hour is being considered for New Illawarra Road near the intersection of Heathcote Road.
- Senior Constable King advised due to a recent fatality more police resources are being used in the Royal National Park. Speed limits are being reviewed by RMS.

MATTERS REFERRED:

- Mr Tony Blain (representing Lee Evans MP) requested follow up of previous matter referred to at Sutherland Traffic & Traffic Safety Committee of 4 May 2018. Requesting follow up of data collection of 'post codes' from registrations of vehicles parking in the Sutherland Leisure Centre car park. This matter was last reported to be "In progress. Parking Plan to be workshopped with Council late May."

The Meeting closed at 10.46am.